
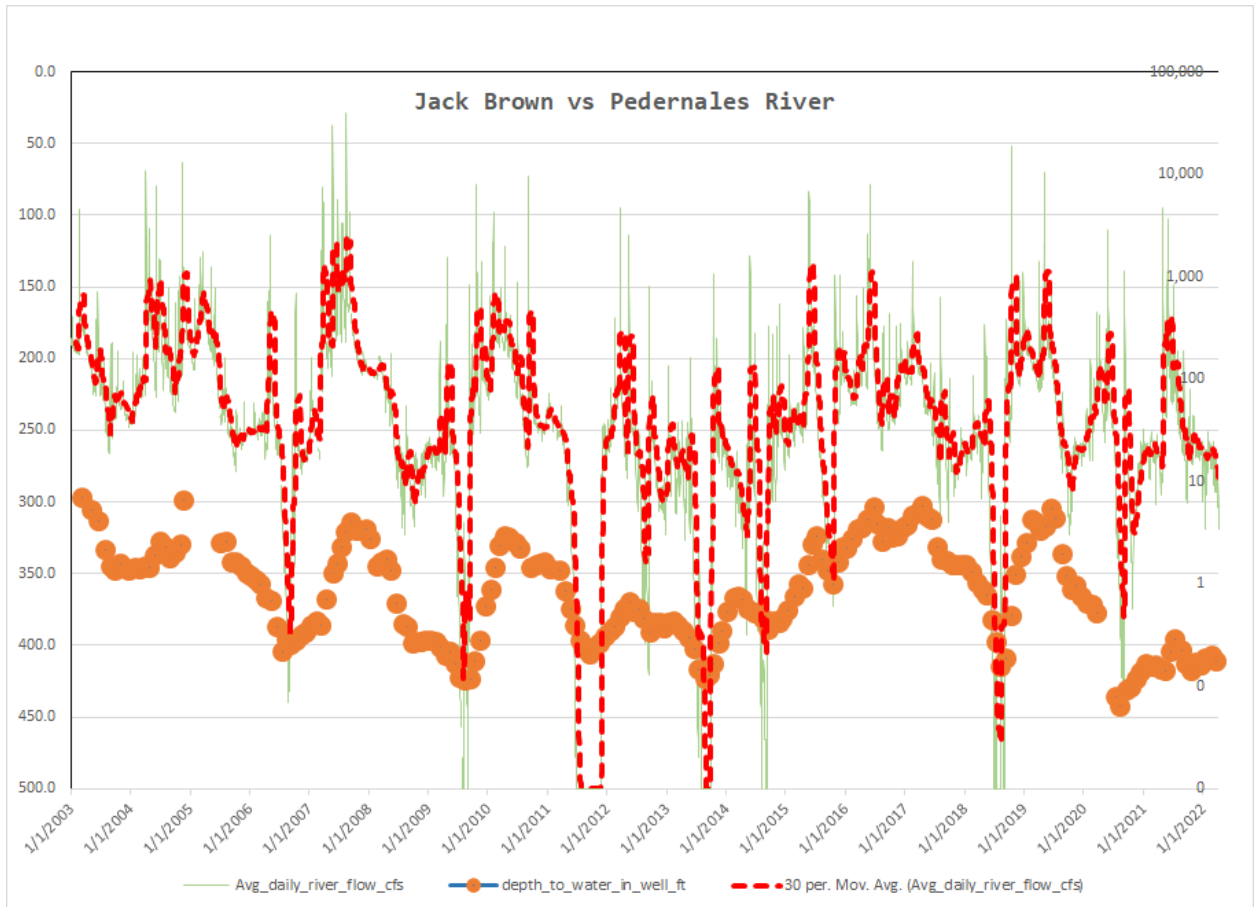

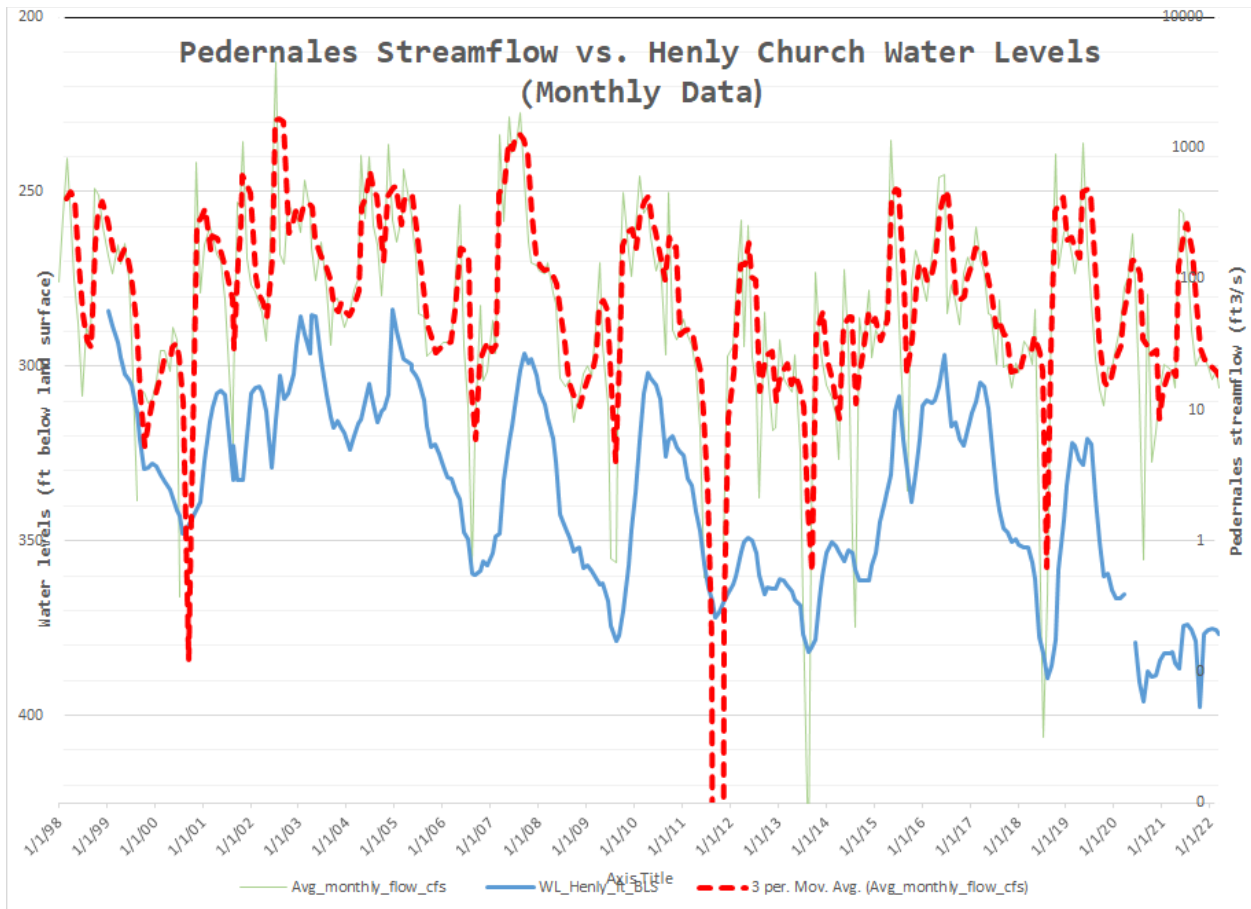


Streamflow and Well Hydrographs

The charts below show the correlation between streamflows in the Pedernales River at Johnson City or Blanco River at Wimberley and water levels measured in area wells. Data are from USGS, HTGCD, and TWDB.





Pedernales Streamflow vs. Skipton WL (Daily Data)

