EDWARDS AQUIFER AUTHORITY

DSISD Monitoring Well

HTGCD

COMPANY	Edwards Aquifer Authority
WELL ID	DSISD
STATE	Texas
COUNTY	Hays
LATITUDE	30°08'40"
LONGITUDE	-98°05'36"
LOCATION	Dripping Springs

OTHER SERVICES

Downhole Laval Camera

Comments: Open borehole, Surface casing in place

PERMANENT DATUM	ELEVATION 1090 ft	K.B.
LOG MEASURED FROM LSD		D.F.
DRILLING MEAS. FROM LSD		G.L. LSD

DATE	01/29/2018	TYPE FLUID IN HOLE	Fresh
RUN No	1-3	SALINITY	
TYPE LOG	Gamma, Caliper, Resistivity	DENSITY	
DEPTH-DRILLER	395	DEPTH TO WATER	110.43 ft
DEPTH-LOGGER	395		
LOG DEEPEST	394		
LOG SHALLOW			
AMBIENT TEMP.	55° F		
RECORDED BY	Rob Esquilin, Jennifer Adkins		
WITNESSED BY	Al Broun, P.G.		

RUN	BOREHOLE RECORD			CASING RECORD			
NO.	BIT	FROM	TO	SIZE	WGT.	FROM	TO
	7 7/8"	0	395				

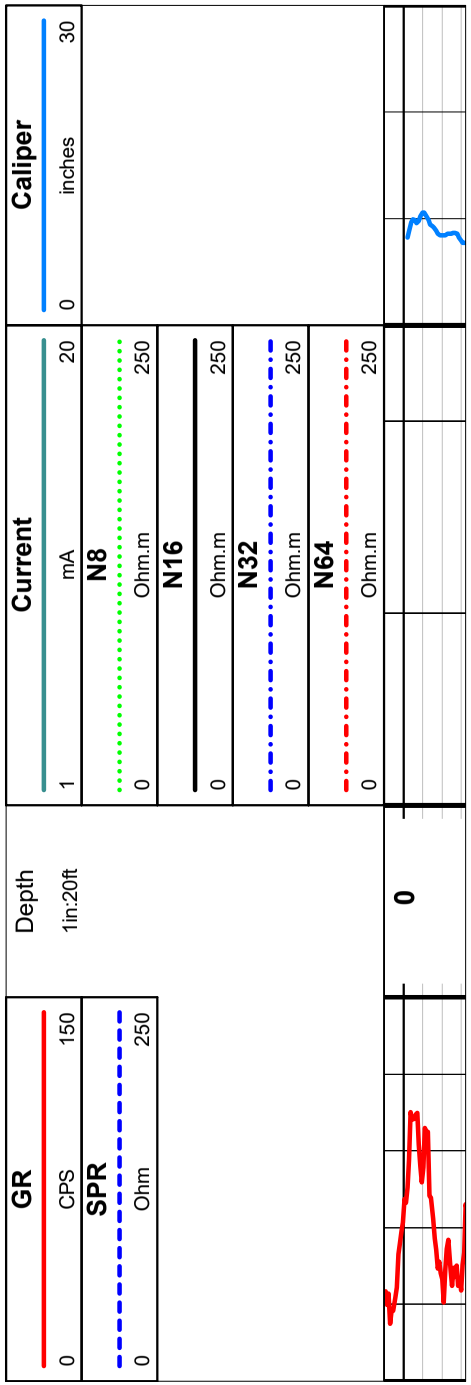

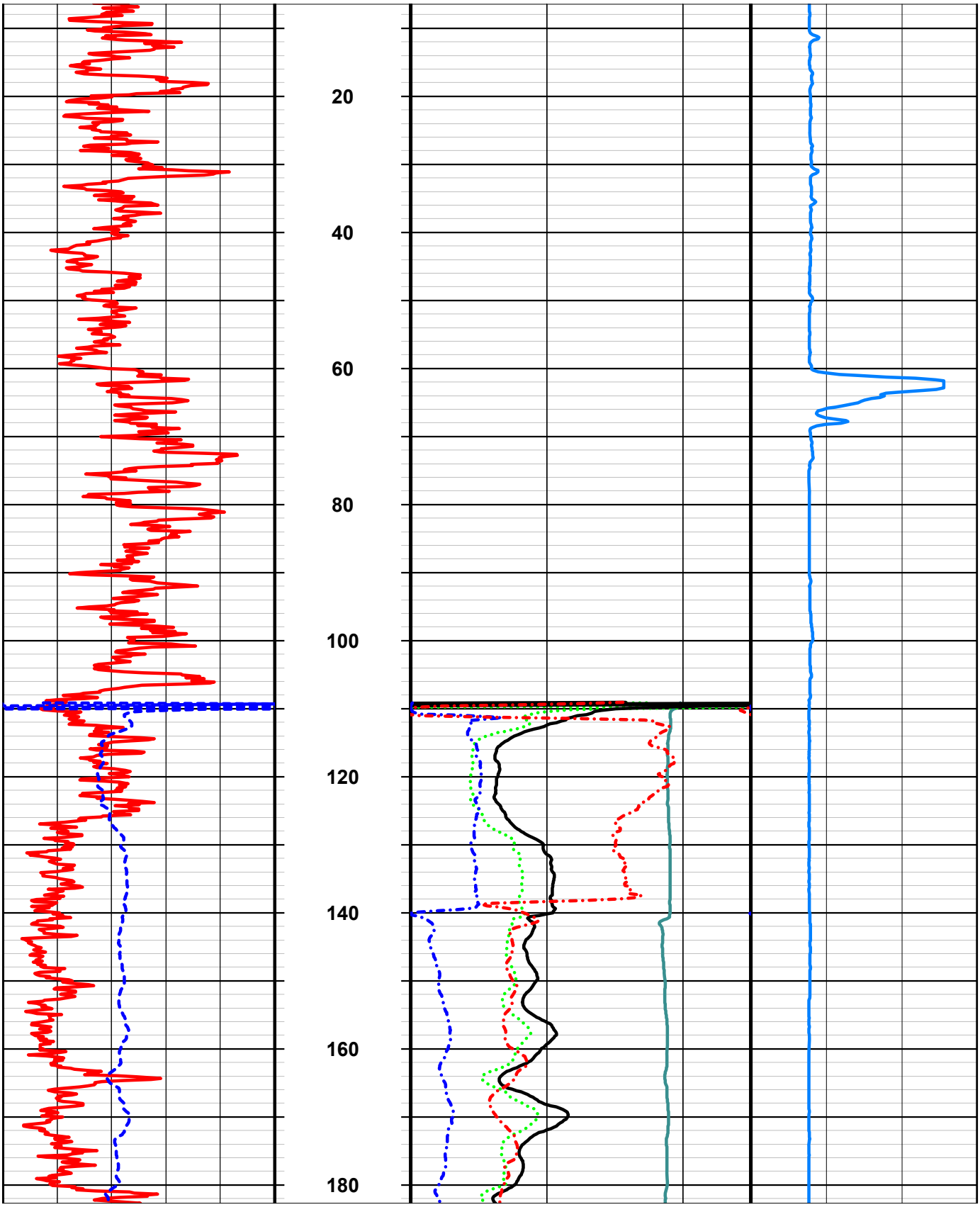
20
40
60
80
100
120
140
160
180

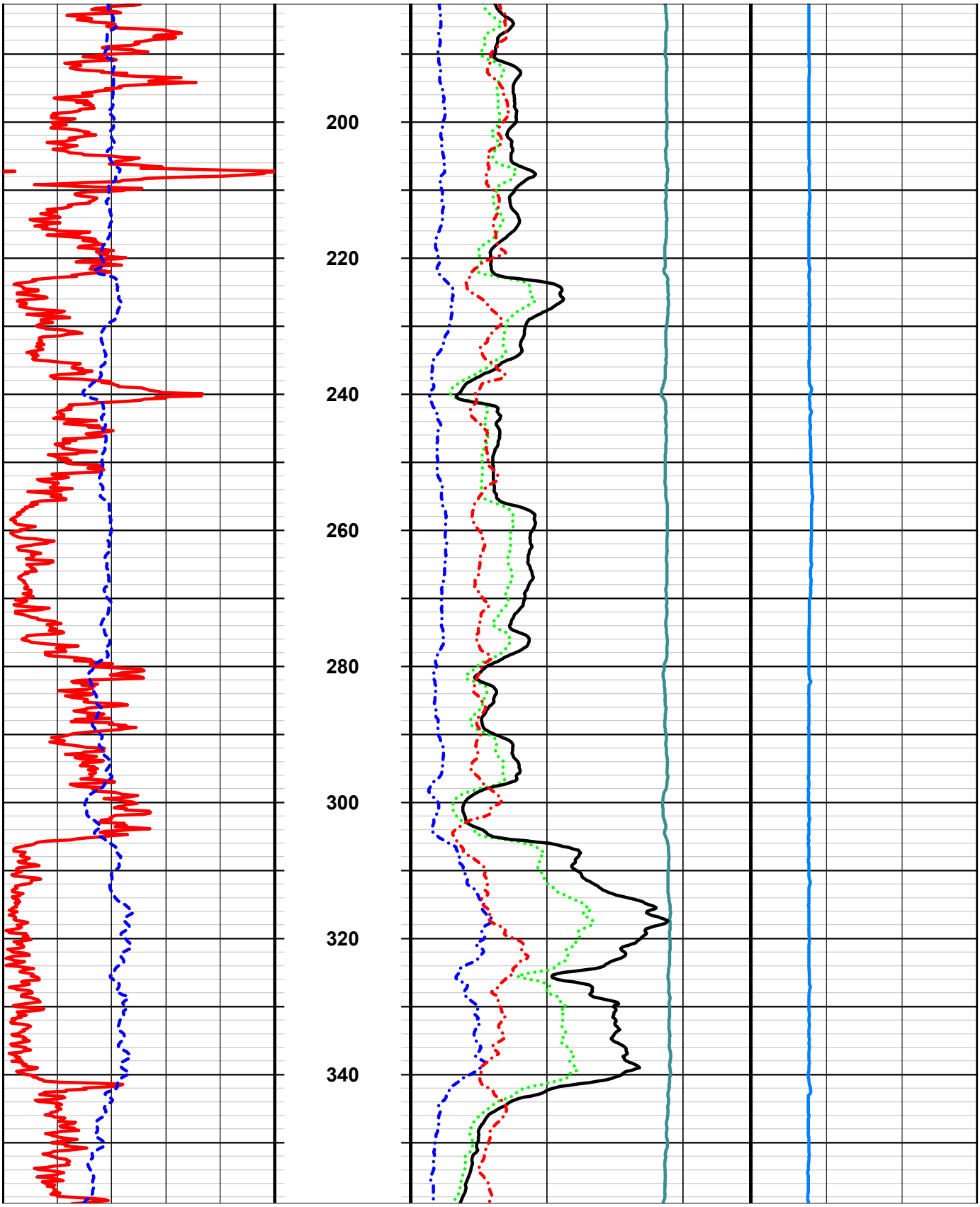
200
220
240
260
280
300
320
340

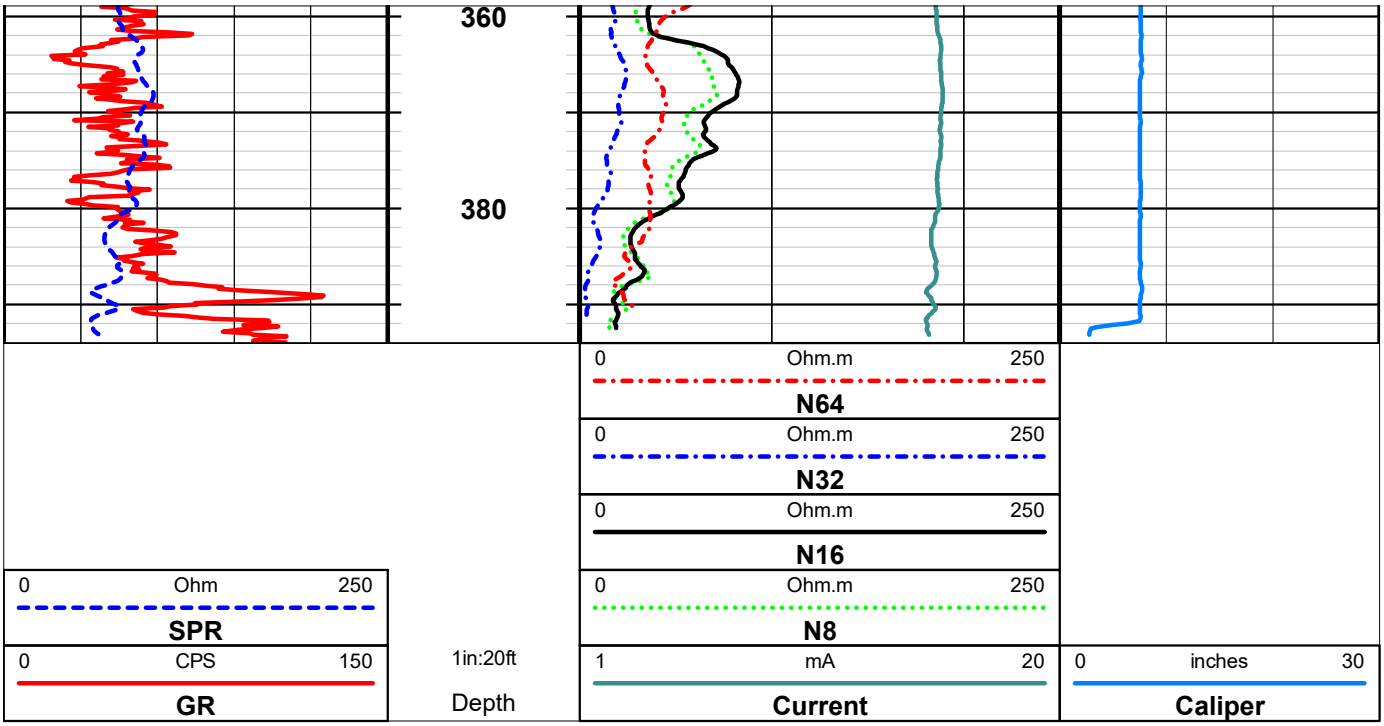
360
380
0 Ohm.m 250
N64
0 Ohm.m 250
N32
0 Ohm.m 250
N16
0 Ohm.m 250
N8
0 Ohm 250
SPR
0 CPS 150
GR
1in:20ft
Depth
1 mA 20
Current
0 inches 30
Caliper