

**STATE OF TEXAS**

§  
§  
§  
§  
§  
§

**COUNTIES OF BEXAR,  
KENDALL, COMAL, BANDERA  
BLANCO, HAYS, KERR,  
MEDINA, AND TRAVIS**

**RESOLUTION No.  
20111003**

**THE JOINT COORDINATING COMMITTEE OF GROUNDWATER  
MANAGEMENT AREA 9**

**A RESOLUTION ACCEPTING THE REDESIGNATING OF TERRITORY  
OF HAYS TRINITY GROUNDWATER CONSERVATION DISTRICT  
FROM GROUNDWATER MANAGEMENT AREA TEN**

**WHEREAS**, the Joint Coordinating Committee of Groundwater Management Area 9 (GMA 9) comprises delegates designated by the following Groundwater Conservation Districts (GCDs) located wholly or partially within GMA 9: Barton Springs/Edwards Aquifer Conservation District; Edwards Aquifer Authority; Kendall County GCD; Hays Trinity GCD; Bandera County GCD; Medina County GCD, Blanco Pedernales CD; Trinity Glen Rose GCD, and Blanco County GCD; and;

**WHEREAS**, Chapter 36.108 of the Texas Water Code, Joint Planning in Management Area, requires that the GCDs in GMA 9 perform joint planning necessary to consider and adopt Desired Future Conditions for all relevant aquifers in the GMA for a fifty-year planning period; and

**WHEREAS**, the GCD Board Presidents or their designated District Representatives of the GCDs in GMA 9 have met as a committee in various meetings and conducted joint planning in accordance with Chapter 36.108 of the Texas Water Code; and

**WHEREAS**, the territory of the Hays Trinity GCD that is primarily located in GMA 9 with 7,104 acres located in GMA 10 and accordingly the use of its groundwater resources is not likely to be effectively planned as part of GMA 10; and

**WHEREAS**, most of the territory (236,800 acres) of Hays Trinity GCD is located in GMA 9, and all groundwater resources in Hays Trinity GCD, including those currently in GMA 10, are more likely to be effectively planned and managed as part of GMA 9; and

**WHEREAS**, the Hays Trinity Groundwater Conservation District (District) desires to participate fully in the joint planning being conducted by GMA 9 for developing appropriate desired future conditions for the aquifers common to all GCDs in GMA 9, and has approved a resolution that

requests GMA 10 to approve the re-designation of that part of the District currently mapped as part of GMA 10 into GMA 9; and

**WHEREAS**, GMA 9 has expressed willingness to favorably consider re-designating the territory of the District currently in GMA 10 to its GMA; and

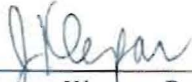
**WHEREAS**, the Texas Water Development Board requires that requests for transfers of land between adjacent GMAs be approved by resolution of both the GMA in which the territory is currently located and the GMA in which the territory would be located if approved by TWDB;;

**NOW, THEREFORE, BE IT RESOLVED** that the Joint Planning Committee of GMA 9:

1. approves and accepts the addition of all of that part of the Hays Trinity GCD that is now in Groundwater Management Area 10;
2. endorses the inclusion of that same territory in the joint planning area of Groundwater Management Area 9; and
3. requests the Texas Water Development Board to approve that transfer as soon as feasible.

VOTED AND APPROVED THIS, THE 3RD DAY OF OCTOBER, 2011, BY A VOTE OF 8 AYES AND 0 NAYS, CONSTITUTING AT LEAST A TWO-THIRDS MAJORITY OF THE VOTING MEMBERS PRESENT.

October 3, 2011



Jimmy Klepac - President of the Blanco Pedernales GCD



David Jeffery - Designated Representative for the Bandera County River Authority and Groundwater Conservation District

ABSENT


Tommy Boehme - President of the Medina County GCD



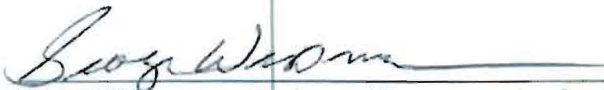
Jimmy Skipton - President of the Hays Trinity GCD



Brian Hunt - Designated Representative for the Barton Springs Edwards Aquifer Conservation District



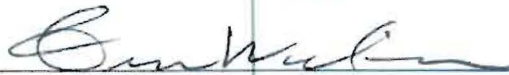
Tommy Mathews - President of the Cow Creek GCD



George Wissmann - Designated Representative for the Trinity Glen Rose GCD



Rick Illgner - Designated Representative for the Edwards Aquifer Authority



Gene Williams - Designated Representative for the Headwaters GCD