EDWARDS AQUIFER AUTHORITY

HTGCD_ Old Hundred

LR-57-64-7OH

COMPANY	Edwards Aquifer Authority
WELL ID	LR-57-64-7OH
STATE	Texas
COUNTY	Hays
LATITUDE	30°00'33.73"
LONGITUDE	-98°06'09.23
LOCATION	Wimberley

OTHER SERVICES

Laval Camera DC 5150

PERMANENT DATUM	Ground Surface	ELEVATION 919 feet	K.B.
LOG MEASURED FROM	Ground Surface		D.F.
DRILLING MEAS. FROM	Ground Surface		G.L. 919 feet

DATE	09/10/2018	TYPE FLUID IN HOLE	Trinity
RUN No		SALINITY	
TYPE LOG	Resistivity/Gamma/Caliper	DENSITY	
DEPTH-DRILLER	560	DEPTH TO WATER	84.66 feet from ground surface
DEPTH-LOGGER	559		
LOG DEEPEST	559		
LOG SHALLOW			
AMBIENT TEMP.	85°		
RECORDED BY	JA and RE		
WITNESSED BY	Jeff Watson and Al Broun		

RUN	BOREHOLE RECORD			CASING RECORD			
NO.	BIT	FROM	TO	SIZE	WGT.	FROM	TO
	8 3/4	0	560	N/A			

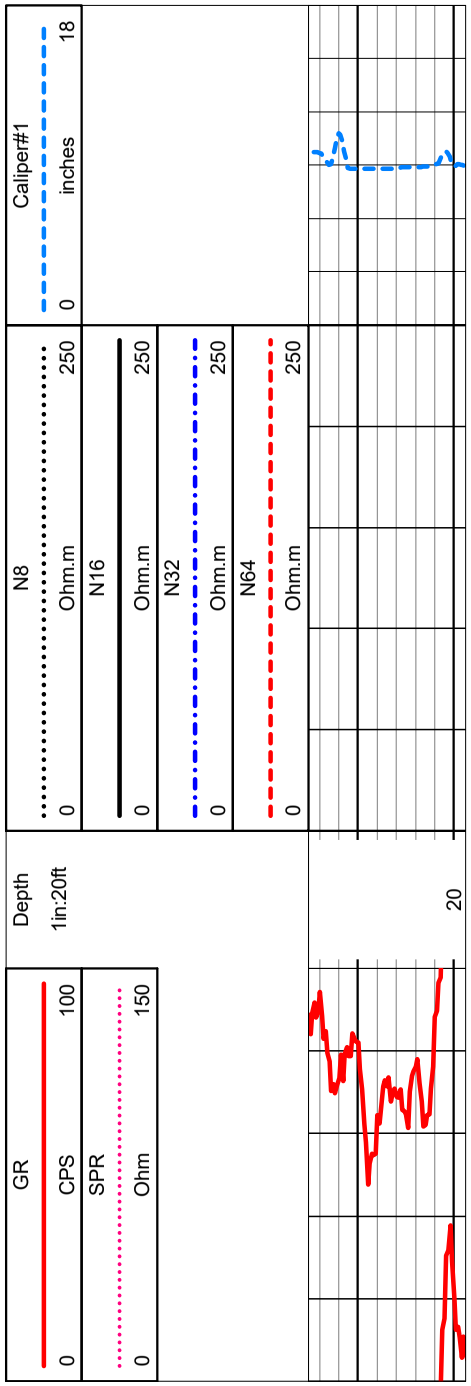

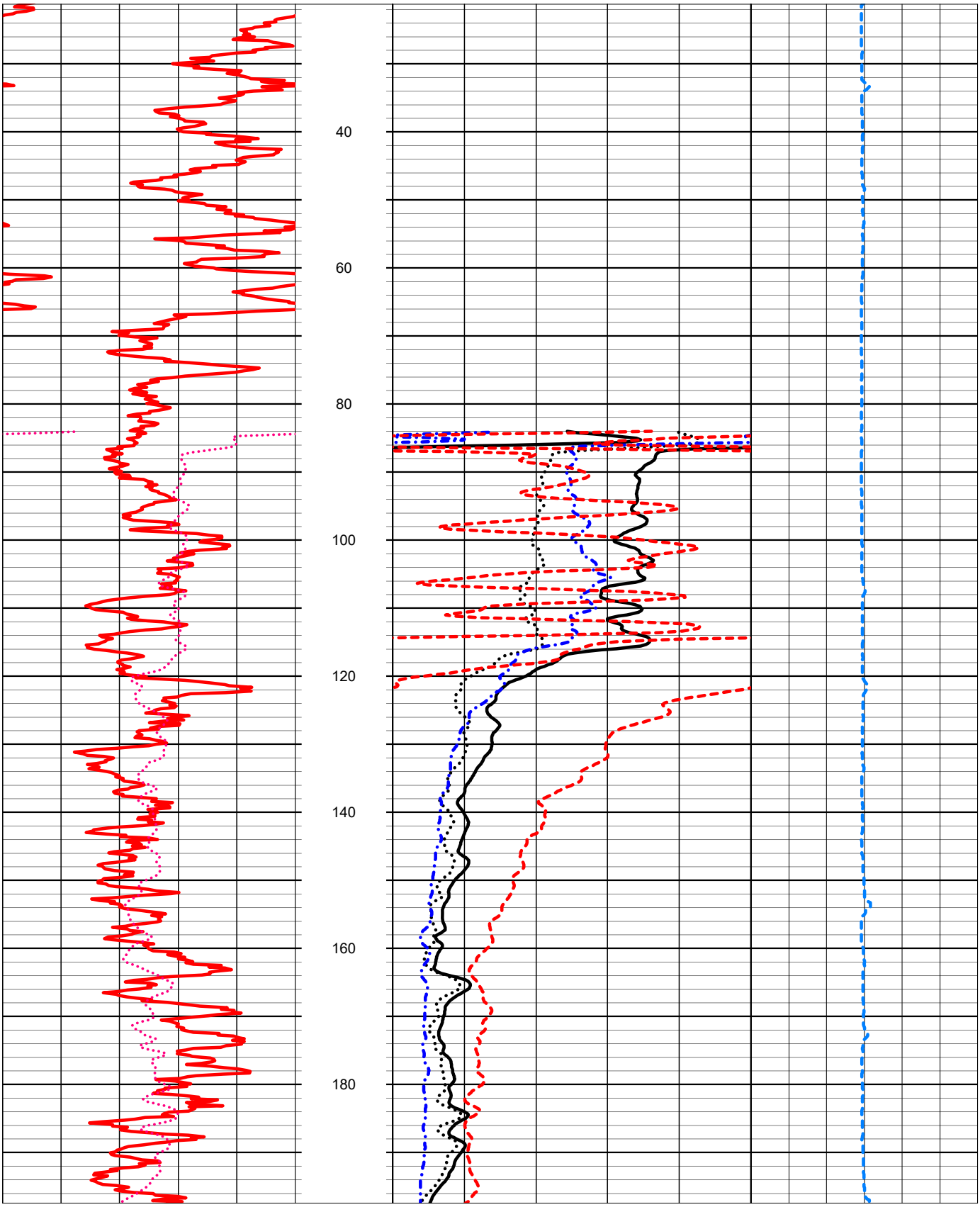
40
60
80
100
120
140
160
180

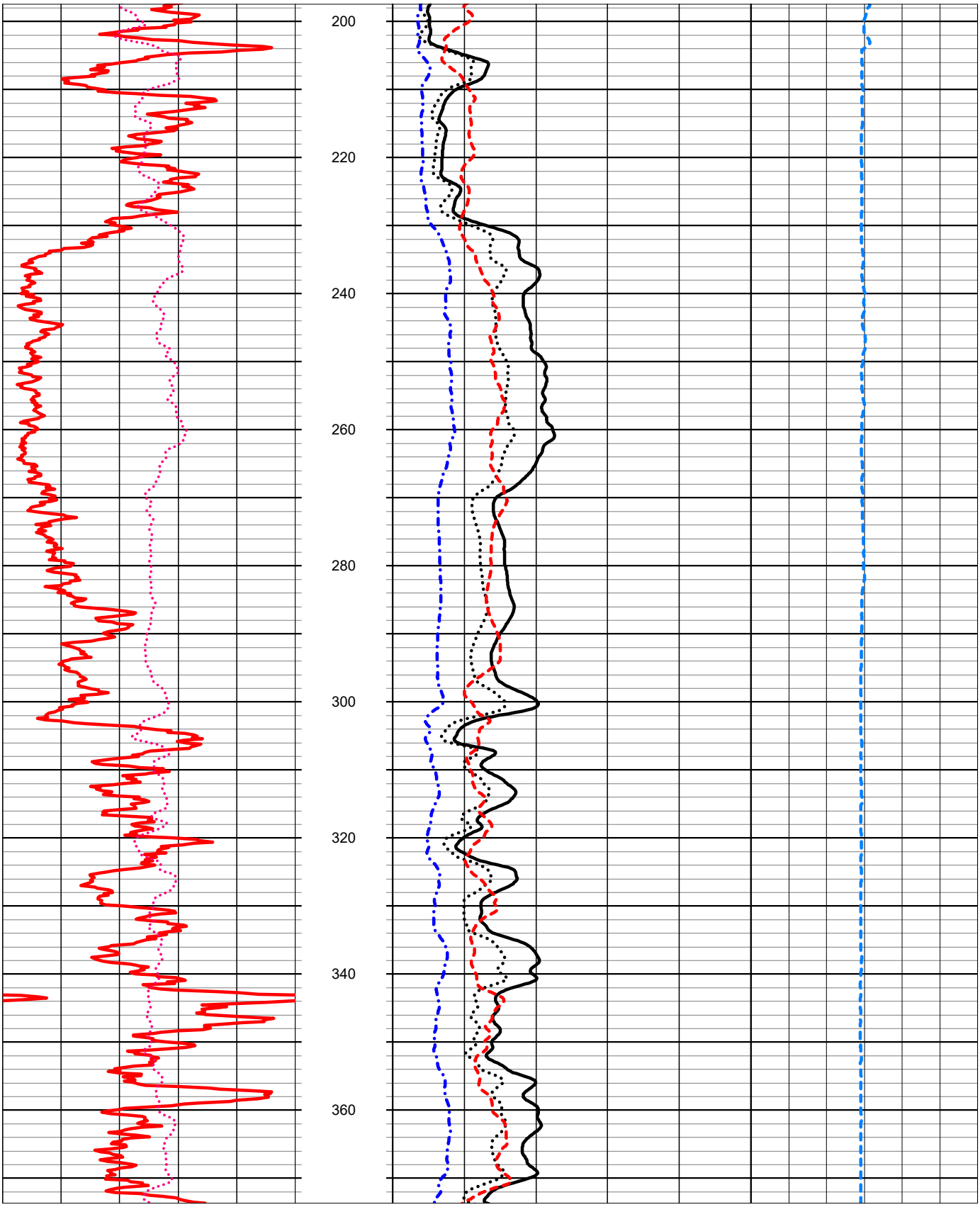
200
220
240
260
280
300
320
340
360

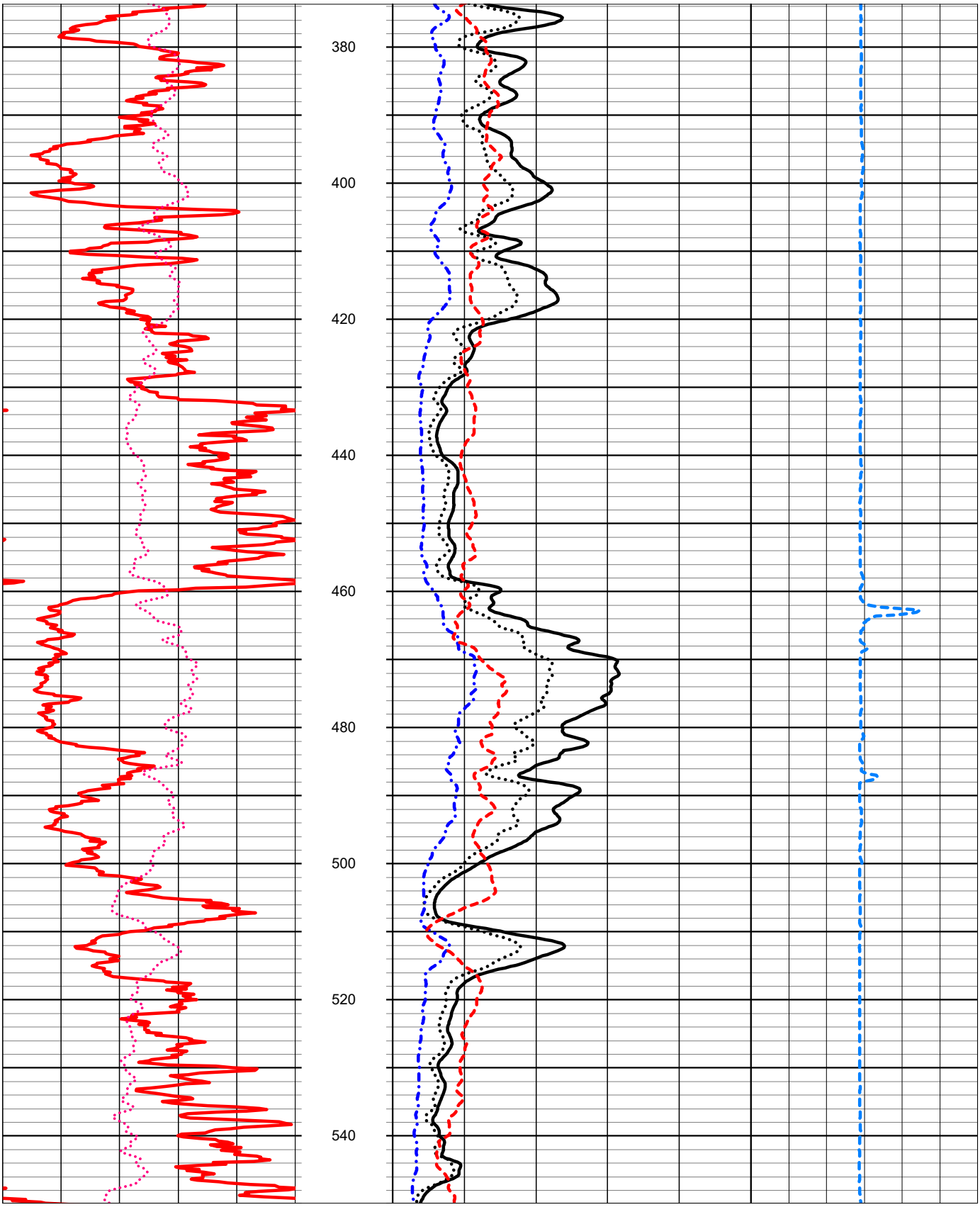
380
400
420
440
460
480
500
520
540


560
0 Ohm.m 250
N64
0 Ohm.m 250
N32
0 Ohm 150
SPR
0 Ohm.m 250
N16
0 CPS 100
GR
1in:20ft
Depth
0 Ohm.m 250
N8
0 inches 18
Caliper#1